



The Tactical Survey[®] System

Real threats to security and safety demand that first and subsequent crisis responders have the tools to prepare, train for and interact with virtually any emergency. Before arriving at a site, they must know all potential obstacles confronting them, from a sniper's field of fire to locating utility shutoffs. What they need is nothing less than a revolution in tactical planning and crisis intervention.

The Tactical Survey[®] System is an electronic target folder used by first responders to protect life and property.

An incident pre-planning and response solution, the Tactical Survey[®] System presents a "virtual tour" of a structure with an emphasis on local terrain knowledge needed by first responders. It provides enhanced response team training, facility familiarization, and post-event recovery and analysis information.

Our skilled subject matter experts work with local responding forces and knowledgeable facility personnel to compile a robust database with all information relevant to emergency response. This data is then merged with detailed building maps and high-resolution imagery, and compiled in one of our secure facilities. The resulting Tactical Survey[®] System allows first responders to navigate through every nook and cranny of a structure, looking up, down, left and right in a seamless 360° virtual tour. With the push of a button, location-specific tactical information embedded in the virtual tour image can be displayed.

- Response Agencies and Mutual Aid
- Critical Personnel Photos and Contact Information
- Communications Information
- Ingress Video
- 360° Aerial Imagery
- Landing Zones
- Personnel Evacuation/Muster Locations
- Hazardous Material Types and Locations
- Any other site-specific information required for the Tactical Survey[®] to reflect the characteristics of the specific facility.

This information is completely customizable, and is presented in an easy-to-use index for fast access.




360° spherical immersive imagery

GIS (Geographical Information Systems) Compatibility

The Tactical Survey[®] System is fully compatible with all existing Geographical Information Systems to include ESRI ArcGIS, Google Earth and Bing Maps. The Tactical Survey[®] System solves one of the most challenging issues within GIS, the Tactical Survey[®] System takes you inside of buildings. Our 360 degree panoramic visuals, with embedded tactical information, operates over georeferenced floor plan layers, giving responders the ability to train for incidents as well as use it in an emergency response situation.


In addition to the detailed imagery and mapping, general facility information is compiled into the survey to provide first responders with the information needed for responding to a crisis, including:

- Utility Shutoff Locations
- Building Construction Information





Readiness



Response



Recovery

The Tactical Survey® System is designed to enhance training, allowing response teams to virtually create and practice response scenarios, all while providing greater facility familiarization from a remote location.

By providing first responders access to a vast database of information on a facility, these responders can react to a crisis with enhanced safety, speed and effectiveness. The Tactical Survey® also enhances search and rescue by providing responders a clear picture of a facility's pre-event layout, design, and construction.

The Tactical Survey® System also aids in reconstruction by providing a reliable and vivid point of reference for every room in a facility. Having this information can take much of the guesswork out of the reconstruction process.



File size optimization makes the Tactical Survey® System lightweight and portable.

The Tactical Survey® System has very low system requirements. It can be run from almost any desktop, laptop, mobile data center, or wearable computer with Microsoft® Internet Explorer®, and can even be accessed over a wired or wireless network.

Creative solutions. Complete Service.

TSG, Inc. is a privately held veteran-owned small business based out of Southern California. Incorporated in 2001, we are a proven government vendor. As a service and technology provider, TSG offers a wide range of solutions and services which enhance our customer's security and ability to respond in times of crisis. Our capabilities include Site Visualization and Digital Mapping, Geographical Information System (GIS) Services, Risk Assessment, and a diverse set of Technical Services.

Contact Us

301 E. Vanderbilt Way
Suite 100
San Bernardino, CA 92408
909 475 4080 Phone
909 475 4081 Fax

www.tsgsinc.com


info@tsgsinc.com



The Tactical Survey® System at San Diego International Airport

"The system allows us to enhance and improve the training component of the key first responders so that they'll better understand the facilities and infrastructure here at Lindbergh Field."

- Mark Denari, Director of Aviation Security and Public Safety, San Diego International Airport



The Tactical Survey® System at Kennedy Space Center

"Ultimately, it is our desire to have Tactical Surveys for all major KSC facilities to support the management of critical incidents that could occur at any time and under various conditions"

- Special Agent Calvin Burch, KSC Protective Services and Safeguards Office Chief